

NEW

MOBILE AND
STATIONARY PLATFORMS

300WX
SERIES



Weather Data at Your Fingertips 300WX WeatherStation Instrument Family and CAST™ App

Airmar's ultrasonic 300WX WeatherStation® instruments deliver accurate, reliable weather data from a rugged, compact, maintenance-free design with no moving parts. These all-in-one multisensors can measure up to seven different parameters plus calculated values and deliver that data on protocols used by marine and land-based systems.

Airmar's best-in-class WeatherStation instruments take sensing to the next level with the measurement of SOG/COG, pitch & roll, rate-of-turn, and position. The integrated 3-axis compass and GNSS enable the unique measurement of dynamic true wind speed and direction from mobile platforms.

New Features of the 300WX WeatherStation Instruments:

- New communication protocols – J1939, ISOBUS
- Wireless connectivity via Bluetooth to Airmar's CAST app for viewing instrument data, system configurations and firmware updates
- Automatic baud rate detection on J1939 (250kbps/500kbps)
- Improved power efficiency control via sensor configurations



Ultrasonic Wind Measurement

Dynamic True and Apparent wind speed and direction with no moving parts



Barometric Pressure

Accurate atmospheric pressure measurement



Air Temperature

With calculated heat index and wind chill when RH module is installed



Relative Humidity (optional)

Field serviceable RH sensor with calculated dew point



GNSS-Enabled

Position, COG, SOG, time stamping



3-Axis Compass

With dynamic stabilization and better than 1° accuracy



3-Axis Rate Gyro

For rate-of-turn data



3-Axis Accelerometer

For pitch and roll



Wireless Communication to CAST App

For viewing instrument data, configuring sensors and protocols, performing software upgrades

300WX Multisensor

The WeatherStation 300WX is the best choice for mobile, or stationary, weather-monitoring applications. Sensor-rich, in a durable, rugged, compact housing that is IP66-rated, the 300WX is ideal for dynamic platforms such as agricultural tractors, weather-chasing vehicles and military vehicles.

300WX-IPX7 Multisensor

Rapid changes in weather and sea conditions make monitoring of both meteorological and oceanographic parameters a critical part of ensuring safety, while also maintaining operational efficiency. The 300WX-IPX7 is the leading weather multisensor in the USV and autonomous vehicle markets with over one million hours of reliable data collection each year.

300WXH Multisensor

The 300WXH is Airmar's recommended model for weather-monitoring in ice-prone areas. Designed with an efficient, thermostatically controlled heating system, it operates effectively in extremely cold climates.

Applications:

- Mobile weather vehicles
- Agricultural vehicle system integration
- Construction site awareness
- Autonomous vehicle navigation and data collection
- Chemical and fertilizer sprayer monitoring



Applications:

- Autonomous and unmanned surface vehicles
- Buoys and offshore platforms
- Workboats/commercial fishing vessels
- Harbors and marinas



Applications:

- Offshore Platforms
- High Altitude Stations



SPECIFICATIONS

Wind Speed

Range: 0-40 m/s
Accuracy: 5% @ 10 m/s (@4 angles)
Resolution: 0.1 m/s
Units: m/s
Calculations: User configurable damping

Wind Direction

Range: 0° to 359.9°
Accuracy: ±3° @ 10 m/s
Resolution: 0.1°
Calculations: User configurable damping

Air Temperature

Range: -40° to 80°C
Accuracy: ±1.1°C @ 20°C
Resolution: 0.1
Units: °C

Relative Humidity, optional – only offered in 300WX

Range: 0-100% RH
Accuracy: ±5% RH @ 0 to 90% RH @ 20°C
Resolution: 0.1% RH

Barometric Pressure

Range: 300 to 1100 hPa
Accuracy: ±0.5 hPa @ 25°C (or better)
Resolution: 0.1 hPa

Three Axis Compass

Range: 0 to 359.9°
Accuracy: 1° static heading accuracy;
2° dynamic heading accuracy
Resolution: 0.1°

Pitch & Roll

Measurement Type: MEMS
Range: 50°
Accuracy: ±1° in range of ±30°
Resolution: 0.1°
Units: Degrees

GNSS Position Accuracy: 3 m (10') CEP ‡

Operating Temperature Range 300WX and 300WX-IPX7: -25°C to 55°C

Operating Temperature Range 300WXH heater: -40°C to 55°C (-40 to 131°F) Heater cycles on when sensor reaches 1°C

Operating Voltage 300WX and 300WX-IPX7:

Supply Voltage: 9 VDC to 40 VDC
Supply Current (@ 12 VDC): <55 mA (<0.66 W)
NMEA 2000® Load Equivalency Number (LEN): 2

Operating Voltage 300WXH:

Supply Voltage: 12-24 VDC
Supply Current (@ 24 VDC): <28 mA (<0.67 W)
Heater Supply Current (@ 24 VDC): <2.5 A (<60 W)

Weight 300WX and 300WX-IPX7: 300 grams (0.7 lb)

Weight 300WXH: 350 grams (0.8 lb)

Mounting-thread Size, Base M39: Adapter on cable is standard 1"-14 UNS (3/4" NPT optional)

Certifications and Standards 300WX: CE, RoHS, IEC61000-4-2, IEC60945, IEC60950_1C, IEC60950_22A, EN55022, EN55024, EN14982; Ingress Protection, IP66 (IP64 with optional Relative Humidity sensor)

Certifications and Standards 300WX-IPX7: CE, RoHS, IEC61000-4-2, IEC60945, IEC60950_1C, IEC60950_22A, EN55022, EN55024, EN14982; Ingress Protection, IP67

Certifications and Standards 300WXH: CE, RoHS, IEC61000-4-2, IEC60945, IEC60950_1C, IEC60950_22A, EN55022, EN55024, EN14982; Ingress Protection, IP66

† **Note:** When the heater is ON, air temperature and wind chill functions are disabled. Relative Humidity (RH) not available on heater models
Heater requires 24VDC

* Cables sold separately
RH = Relative Humidity

‡ GNSS-Enabled for connectivity to global GPS constellations. Accuracy rating based on WAAS-Enabled GPS.

300WX
Stationary and
Mobile Applications



300WX-IPX7
Stationary and Mobile
Marine Applications



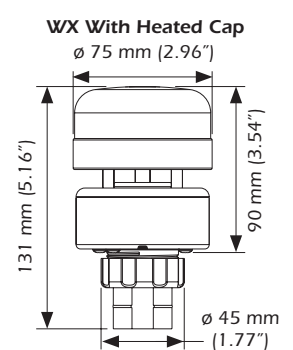
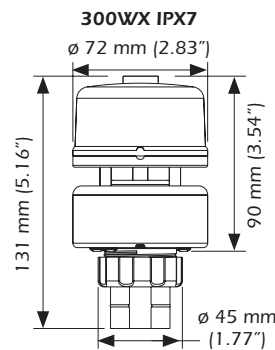
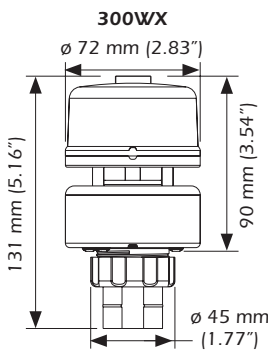
300WXH
Harsh Weather
Applications



	300WX	300WX-IPX7	300WXH
Apparent wind speed and angle	✓	✓	✓
Dynamic True wind speed and direction*	✓	✓	✓
Barometric pressure	✓	✓	✓
Air temperature	✓	✓	✓
GNSS-Enabled (Position, COG, SOG)	✓	✓	✓
Three-axis accelerometer for pitch & roll	✓	✓	✓
Three-axis solid-state compass with dynamic stabilization: Better than 1° static compass accuracy Best-in-class 2° dynamic compass accuracy	✓	✓	✓
Three-axis rate gyros provide rate-of-turn data	✓	✓	✓
Heated cap			✓†
Relative humidity (field-serviceable) Calculated dew point Calculated heat index	✓ Optional		
Weatherproof rating	IP66**	IP67	IP66
Operating voltage	9-40 VDC	9-40 VDC	12-24 VDC
Wireless connectivity to CAST app	✓	✓	✓
Automatic Baud Rate Detection (250kbps/500kbps)	✓	✓	✓
Output options include: Hardware Interfaces: Serial RS232, Serial RS422, CAN Protocols: NMEA 0183, NMEA 2000®, ISOBUS, J1939 Serial Data Transmission Code: ASCII	✓	✓	✓ (0183 only)

* **Dynamic True wind speed and direction is important and often mission-critical. The 300WX calculates the dynamic true wind speed and direction based upon the apparent wind (the wind you would feel on your hand if you held it out while moving), speed of the vehicle, and vehicle heading.**

** Rating stated is without optional RH sensor installed. With RH sensor, rating is IP64.



CAST™ —The App That Maximizes Your Airmar Products

The Airmar CAST™ App connects directly from iOS and Android™ Smart devices to Airmar's Bluetooth® enabled 300WX WeatherStation instruments. Airmar CAST connects using Bluetooth Low Energy to your Airmar product and makes configuration simple with intuitive menus and guided calibration. View data from the WeatherStation in digital or graphical format, quickly turn on or off data sentences, configure sensor parameters, software updates and more.



CAST™
The innovative App for allowing users to calibrate, configure and view sensor data to evaluate and improve performance!



Note: Actual screen appearance and data availability may vary depending on the model of Airmar product it is connected to.

Data Logging – Convenient data logging solution for your 300WX WeatherStation

Every SmartFlex CES Module has built-in wifi and ethernet, for connectivity to the internet and Cloud based services. With the 300WX connected, custom values logs or entire bus logs can be sent to the cloud, where key personnel can be aware of current conditions as well as past network traffic and events. SmartFlex also provides the capability to push SMS/Email messages to personnel based on custom criteria. In addition, each SmartFlex module has two USB 2.0 access points to place storage devices of any size.

Values Logging

- Pick any value on the 300WX or any connected device
- Custom set the time interval to log
- Optional trigger/event condition to trigger logging (such as high wind events)



©2024 AIRMAR Technology Corporation

300WX_Family_Ag_rB 04/11/24

As AIRMAR constantly improves its products, all specifications are subject to change without notice. All AIRMAR products are designed to provide high levels of accuracy and reliability, however they should only be used as aids to navigation and not as a replacement for traditional navigation aids and techniques. WeatherStation® is a registered trademark of AIRMAR Technology Corporation. AMPHENOL is a registered trademark of Amphenol Corporation. At any time Airmar is updating product specs and dimensions. Other company or product names mentioned in this document may be trademarks or registered trademarks of their respective companies, which are not affiliated with AIRMAR.

